






MAP XI

NEW
TUBERCULOSIS CASES
1934-1937

LEGEND

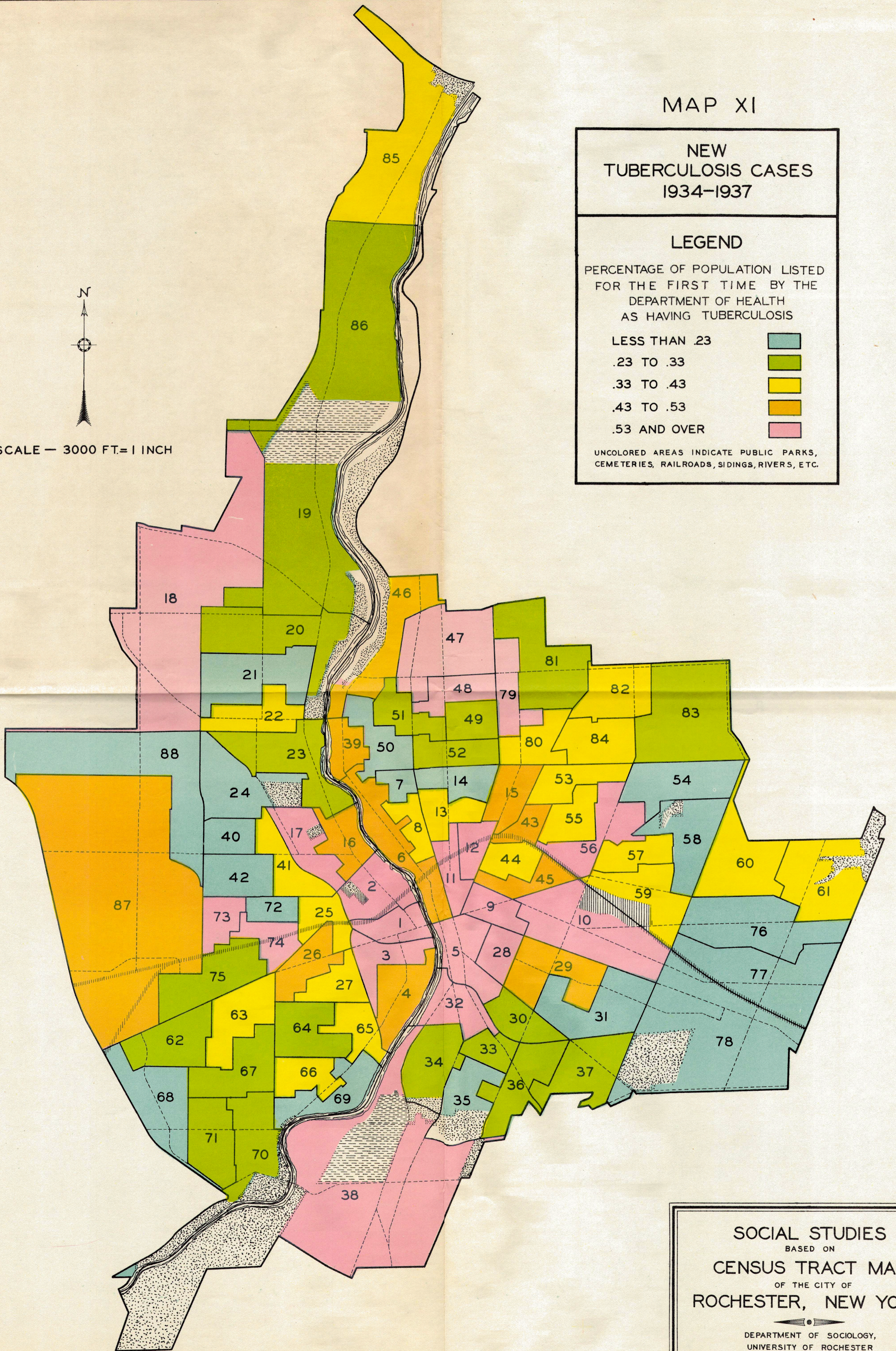
PERCENTAGE OF POPULATION LISTED
FOR THE FIRST TIME BY THE
DEPARTMENT OF HEALTH
AS HAVING TUBERCULOSIS

LESS THAN .23	
.23 TO .33	
.33 TO .43	
.43 TO .53	
.53 AND OVER	

UNCOLORED AREAS INDICATE PUBLIC PARKS,
CEMETERIES, RAILROADS, SIDINGS, RIVERS, ETC.



SCALE — 3000 FT. = 1 INCH



SOCIAL STUDIES
BASED ON
CENSUS TRACT MAP
OF THE CITY OF
ROCHESTER, NEW YORK

DEPARTMENT OF SOCIOLOGY,
UNIVERSITY OF ROCHESTER