






MAP II

FAMILIES ON PUBLIC RELIEF
NOVEMBER 1-15, 1936

LEGEND

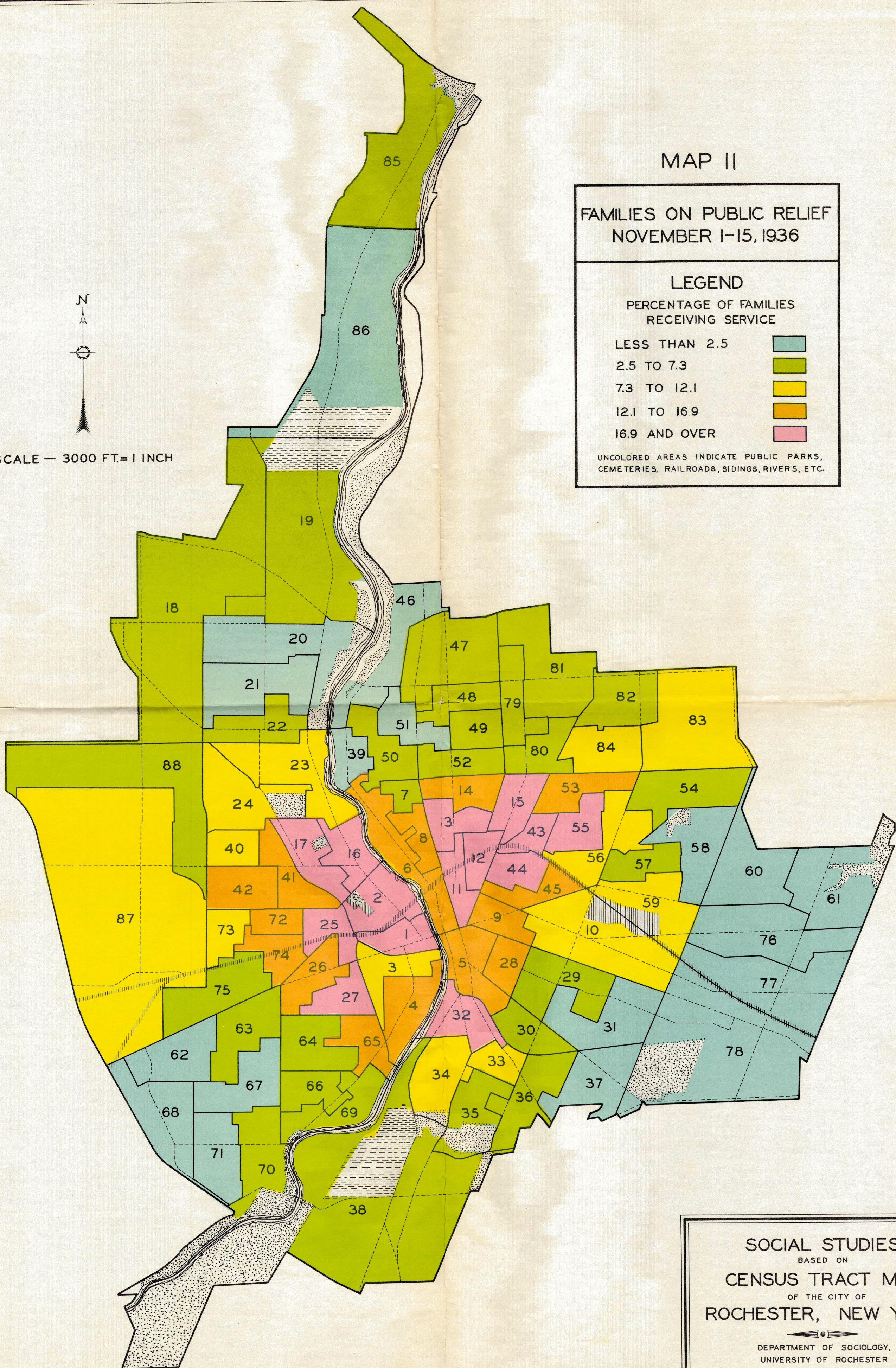
PERCENTAGE OF FAMILIES
RECEIVING SERVICE

LESS THAN 2.5	
2.5 TO 7.3	
7.3 TO 12.1	
12.1 TO 16.9	
16.9 AND OVER	

UNCOLORED AREAS INDICATE PUBLIC PARKS,
CEMETERIES, RAILROADS, SIDINGS, RIVERS, ETC.



SCALE — 3000 FT. = 1 INCH



SOCIAL STUDIES
BASED ON
CENSUS TRACT MAP
OF THE CITY OF
ROCHESTER, NEW YORK

DEPARTMENT OF SOCIOLOGY,
UNIVERSITY OF ROCHESTER