






MAP VII

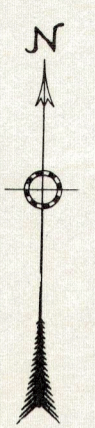
DENSITY OF POPULATION 1930

LEGEND

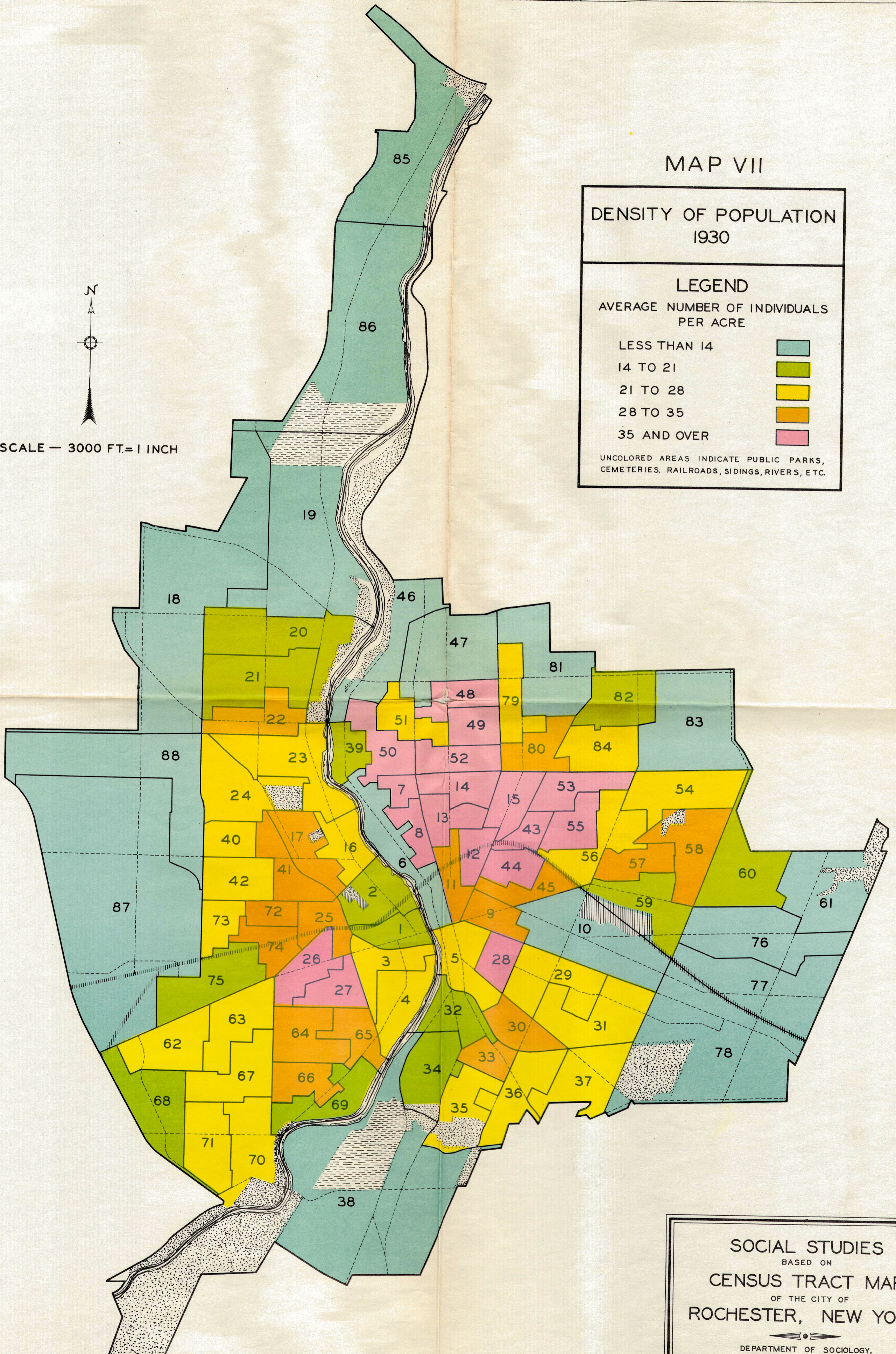
AVERAGE NUMBER OF INDIVIDUALS
PER ACRE

LESS THAN 14	
14 TO 21	
21 TO 28	
28 TO 35	
35 AND OVER	

UNCOLORED AREAS INDICATE PUBLIC PARKS,
CEMETERIES, RAILROADS, SIDINGS, RIVERS, ETC.



SCALE — 3000 FT. = 1 INCH



SOCIAL STUDIES
BASED ON
CENSUS TRACT MAP
OF THE CITY OF
ROCHESTER, NEW YORK

DEPARTMENT OF SOCIOLOGY,
UNIVERSITY OF ROCHESTER