






MAP VIII

SIZE OF FAMILIES 1930

LEGEND

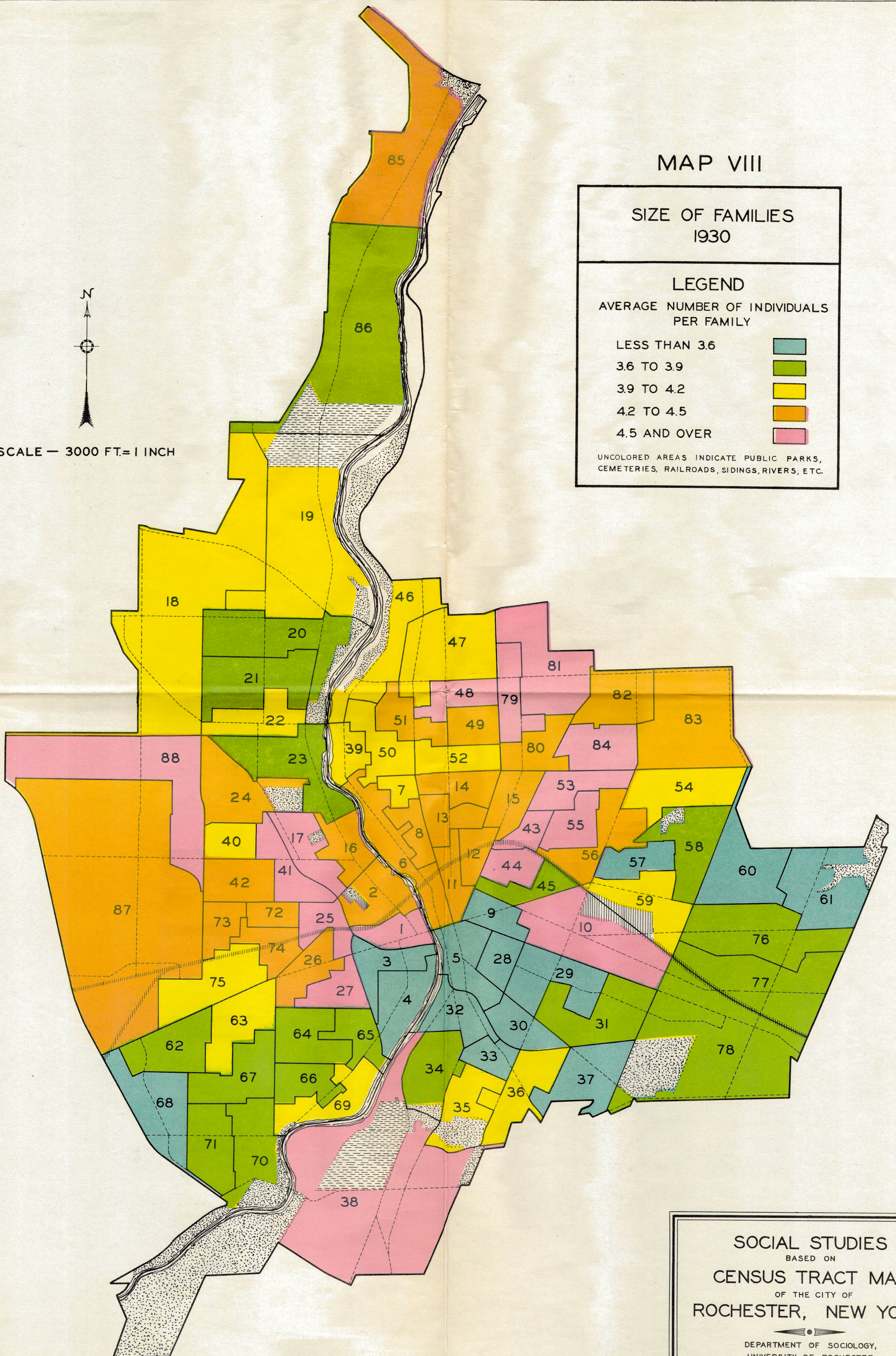
AVERAGE NUMBER OF INDIVIDUALS
PER FAMILY

LESS THAN 3.6	
3.6 TO 3.9	
3.9 TO 4.2	
4.2 TO 4.5	
4.5 AND OVER	

UNCOLORED AREAS INDICATE PUBLIC PARKS,
CEMETERIES, RAILROADS, SIDINGS, RIVERS, ETC.



SCALE — 3000 FT. = 1 INCH



SOCIAL STUDIES
BASED ON
CENSUS TRACT MAP
OF THE CITY OF
ROCHESTER, NEW YORK

DEPARTMENT OF SOCIOLOGY,
UNIVERSITY OF ROCHESTER